


LaSalle Catholic College Bankstown Timetable



Effective 22 March 2016. Revised August 2023

Morning services

M90 From Chullora

Chullora Marketplace Waterloo Rd	07:58
Greenacre Noble Ave before Boronia Rd	08:04
Bankstown St Felix Primary School, Chapel Rd (opp)	08:10

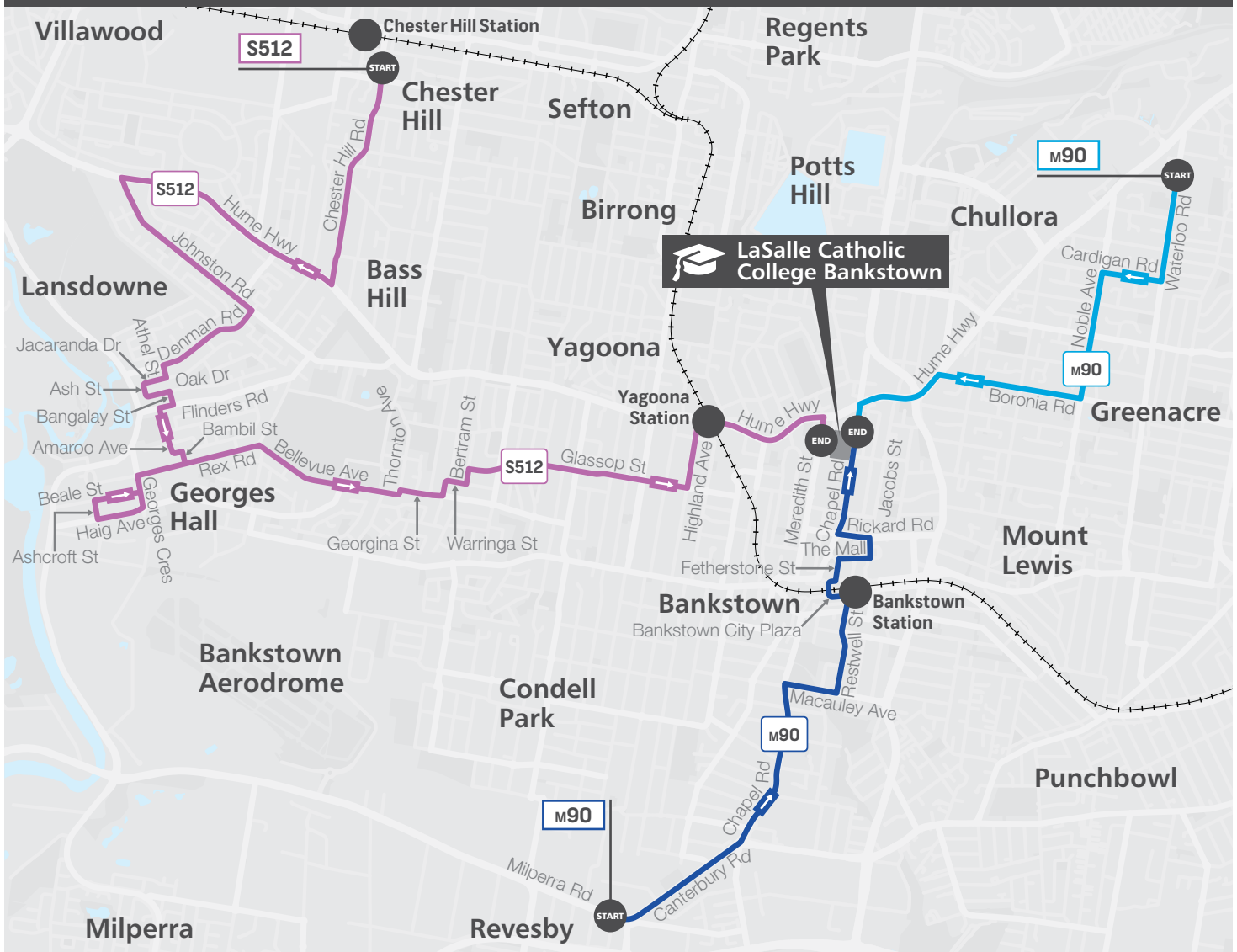
S512 From Chester Hill

Chester Hill Community Centre Chester Hill Rd	07:37
Georges Hall Haig Ave after Georges Cres	07:55
Bankstown Meredith St after Hume Hwy	08:10

M90 From Revesby & Bankstown

Revesby Milperra Rd opp The River Rd	08:03
Bankstown Home Chapel Rd (opp)	08:06
Bankstown Station Stand E	08:13
Bankstown Central The Mall (opp)	08:16
LaSalle Catholic College Bankstown Chapel Rd	08:20

Morning bus route map



The bus services contained in this timetable are run by Transit Systems.

For the most up-to-date times and travel options, use the Trip Planner or Departures at transportnsw.info. There may be more travel options available than those shown in this timetable.

Times are shown in 24-hour time (e.g. 5am = 05:00, 5pm = 17:00).

Information contained in this timetable is subject to change without notice. It does not include times for minor stops, short term changes, real-time information or any disruption alerts.

LaSalle Catholic College Bankstown Timetable



Effective 22 March 2016. Revised August 2023

Afternoon services

M90 To Chullora

LaSalle Catholic College Bankstown Chapel Rd	15:15
Greenacre Boronia Rd before Noble Ave	15:21
Chullora Marketplace Waterloo Rd (opp)	15:27

909 To Auburn

Bankstown Meredith St before Hume Hwy	15:26
Yagoona Ferrier Rd at Auburn Rd	15:32
Regents Park Station Amy St	15:38
Auburn Cumberland Rd at Wellington Rd	15:49
Auburn Station South Pde, Stand A	15:58

Buses to Bankstown Station

Buses towards Bankstown Central and Bankstown Station depart frequently from Chapel Road, opposite the school

908 To Auburn

LaSalle Catholic College Bankstown Chapel Rd	15:12
Yagoona Ferrier Rd at Auburn Rd	15:19
Regents Park Station Amy St	15:28
Berala Station Campbell St	15:36
Auburn Hospital Hargrave Rd (opp)	15:44
Auburn Station South Pde, Stand B	15:52

S501 To Chester Hill

Bankstown Meredith St after Hume Hwy	15:15
Georges Hall Public School Birdwood Rd	15:30
Georges Hall The Betty Sussman Centre, Rex Rd	15:35
Georges Hall Haig Av after Georges Cres	15:42
Chester Hill Community Centre Chester Hill Rd (opp)	16:02

Afternoon bus route map - see next page

Page 2 of 3




The bus services contained in this timetable are run by Transit Systems.

For the most up-to-date times and travel options, use the Trip Planner or Departures at transportnsw.info. There may be more travel options available than those shown in this timetable.

Times are shown in 24-hour time (e.g. 5am = 05:00, 5pm = 17:00).

Information contained in this timetable is subject to change without notice. It does not include times for minor stops, short term changes, real-time information or any disruption alerts.

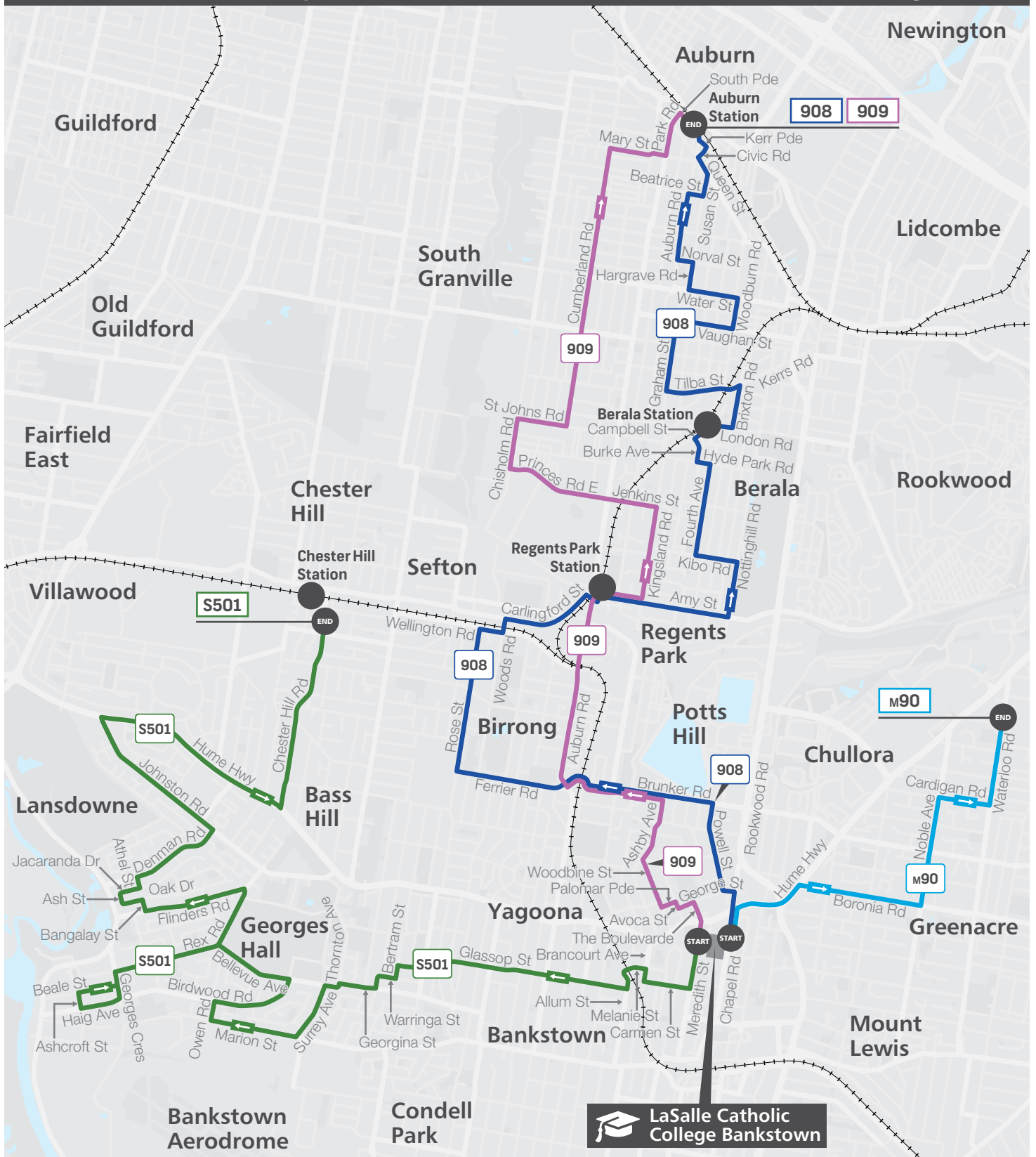
LaSalle Catholic College Bankstown Timetable



Effective 22 March 2016. Revised August 2023

Afternoon bus route map

Page 3 of 3



The bus services contained in this timetable are run by Transit Systems.

For the most up-to-date times and travel options, use the Trip Planner or Departures at transportnsw.info. There may be more travel options available than those shown in this timetable.

Times are shown in 24-hour time (e.g. 5am = 05:00, 5pm = 17:00).

Information contained in this timetable is subject to change without notice. It does not include times for minor stops, short term changes, real-time information or any disruption alerts.

Tap on and tap off every time

because it tells us how many people are using public transport. This allows us to better plan services for you.



It is a condition of the *School Pass Terms* and the *Student Codes of Conduct* when travelling that students in possession of the School Opal card must tap on and tap off every time when using public transport to travel to and from school. Per section 3.2 of the Opal Privacy Policy, Transport for NSW collects information from taps on and taps off to support coordination, planning and policy development for transport, transport services and transport infrastructure.



Tap on and tap off your
School Opal card every time